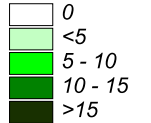


Mappatura Acustica Strategica dell'Agglomerato di Vicenza (Standard Italiano)

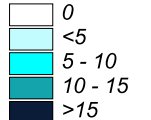
EL05 - Mappa dei superamenti DIURNO (Ld 6:00-22:00)

Tav. 2/5

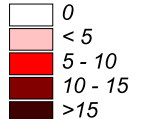
Scolastico.shp



Sanitario.shp



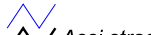
Ricettori_stradale.shp



Confine comunale



Area NADIA



Assi stradali
CTR

